Motorized Boat Restriction
Kouchibouguac National Park of Canada

Restriction de bateau à moteur
Parc national du Canada Kouchibouguac

Map showing areas closed to traffic or mooring of motorized boats.

Carte montrant les zones interdites à la circulation ou à l'amarrage des bateaux à moteur.

- Closed zone / Zone fermée
- Study zone / Zone à l'étude
- National Park / Parc national

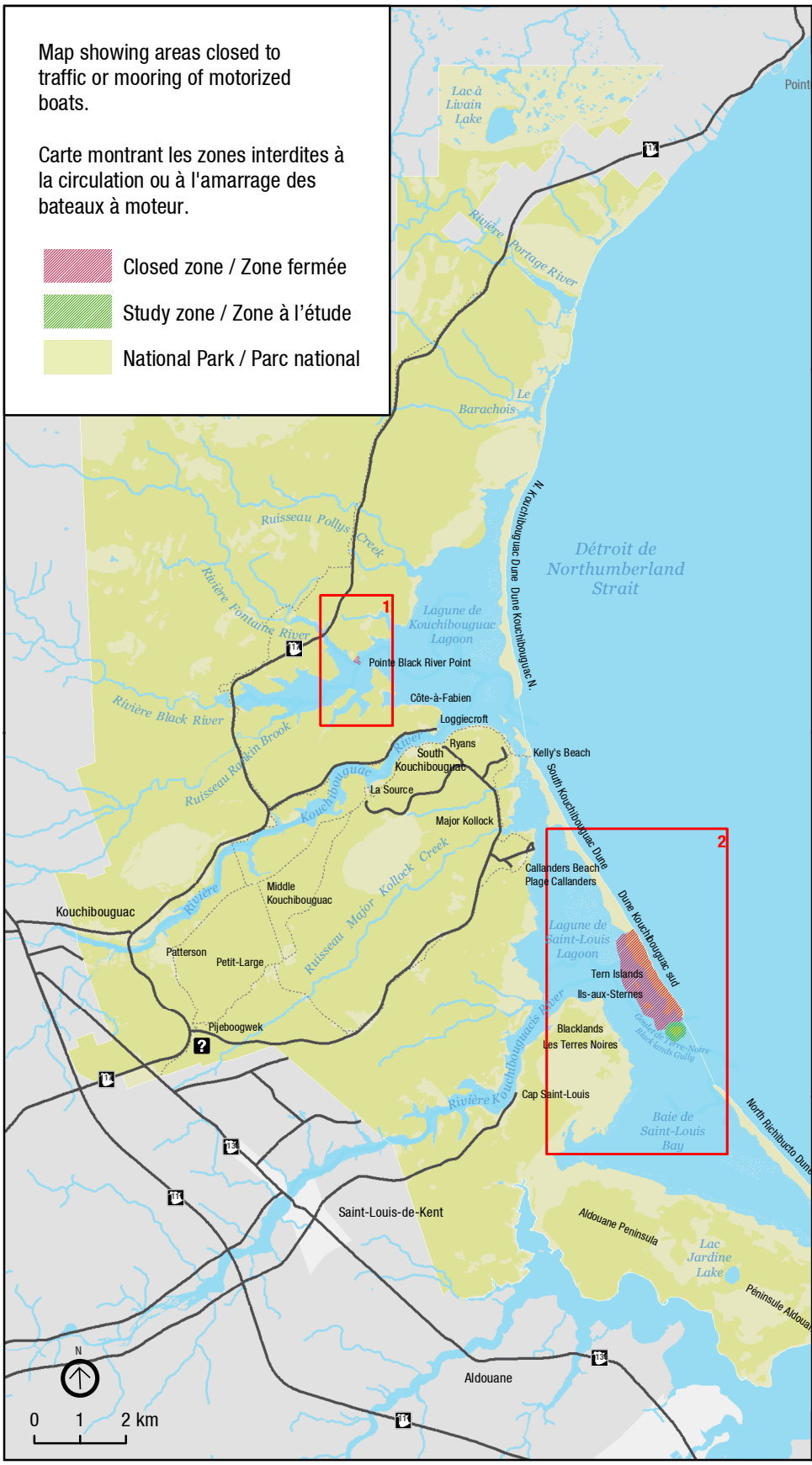

1. Black River Point / Pointe Rivière Black

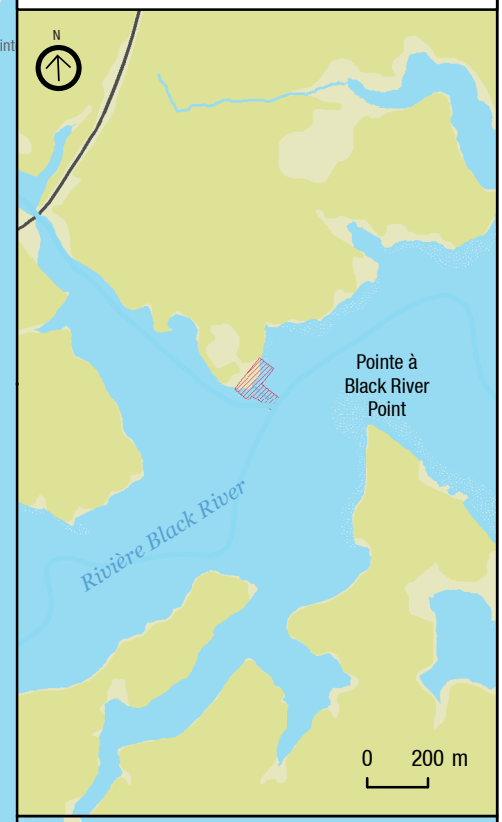

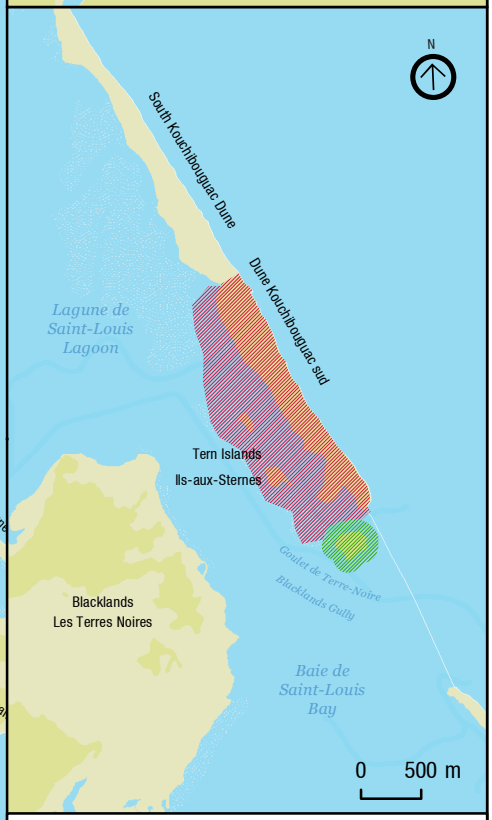

2. Tern Islands / Ils-aux-Sternes

Parks Canada Parcs Canada

Canada